

C.M.W.S.S.B. COPY

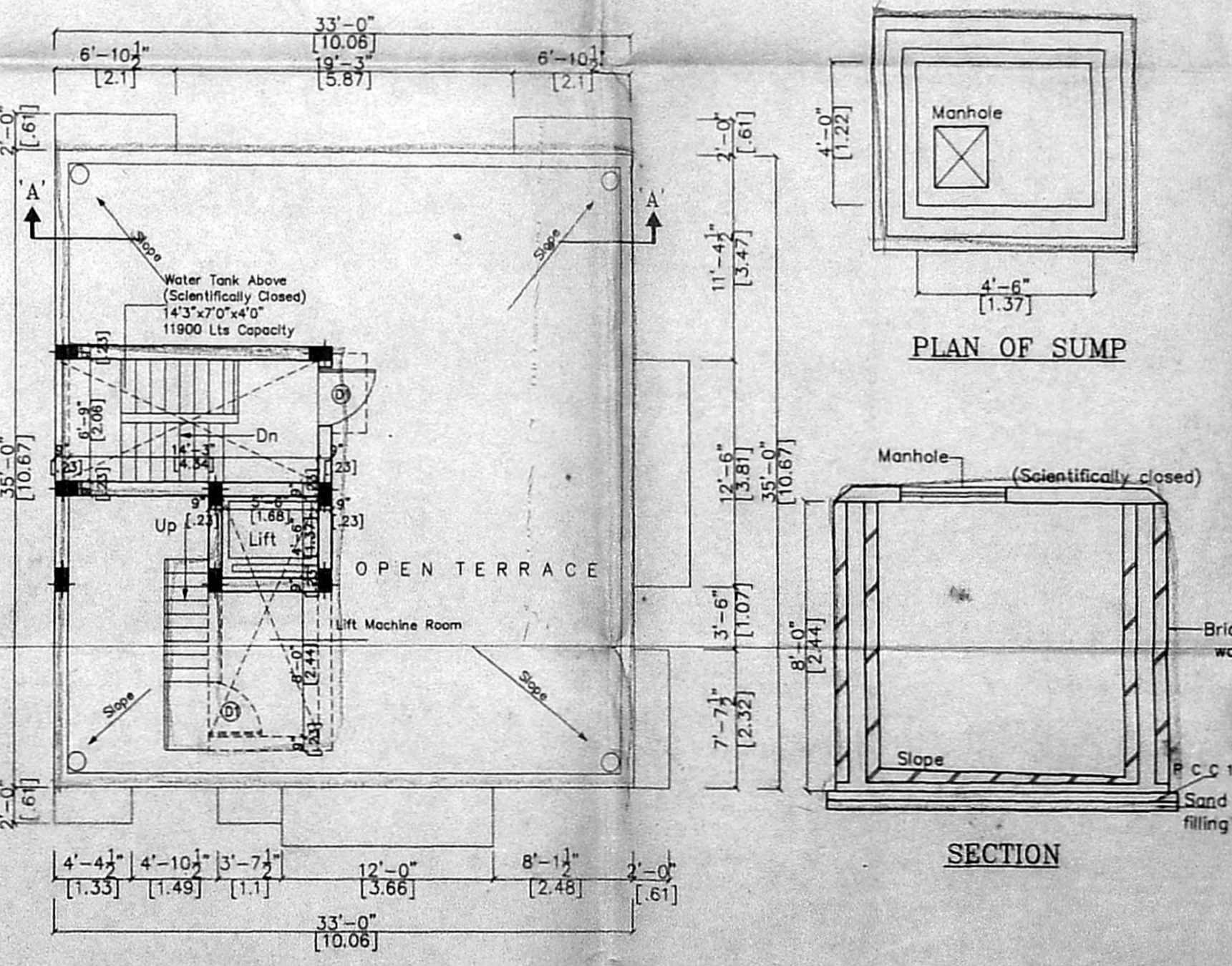
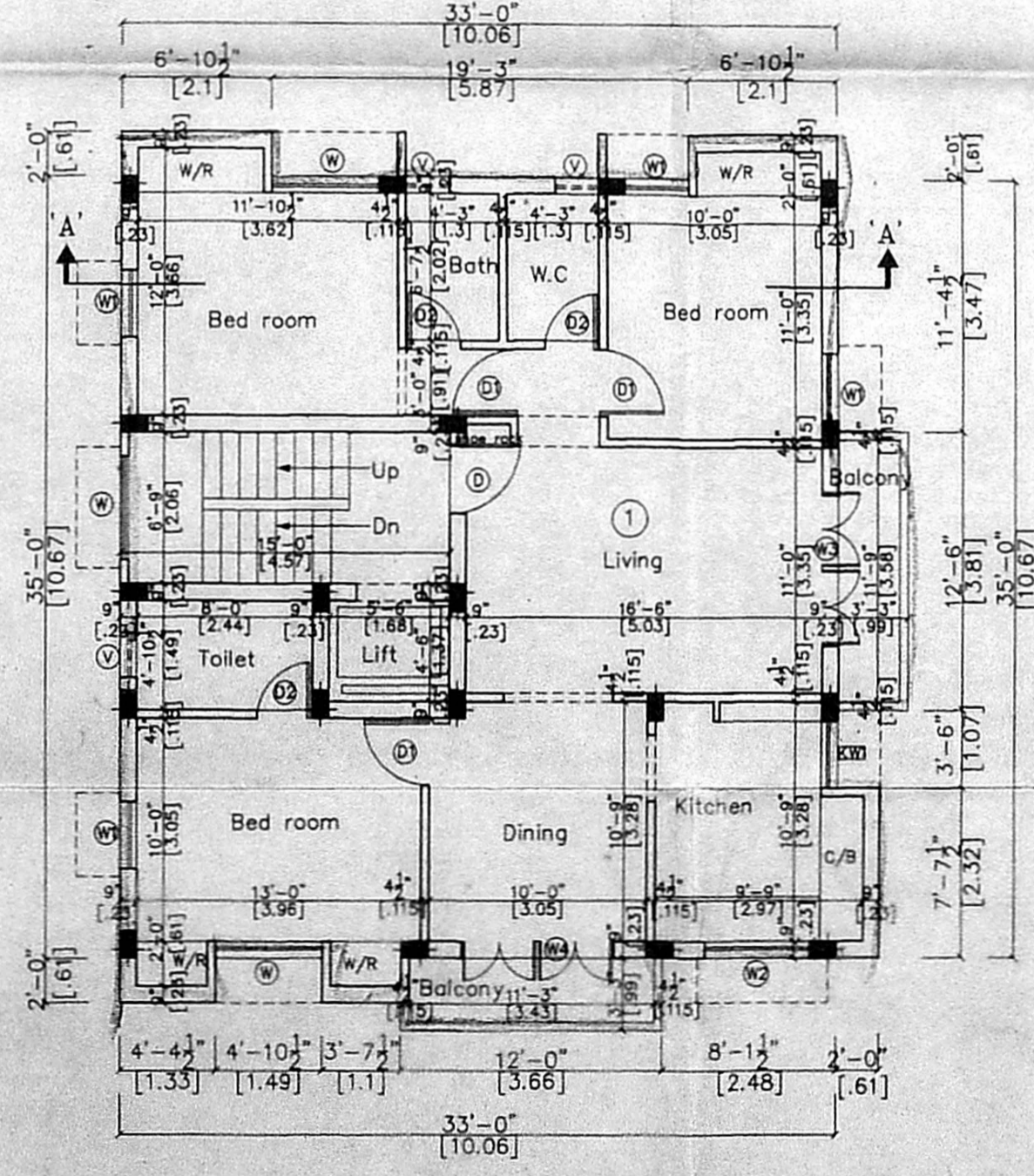
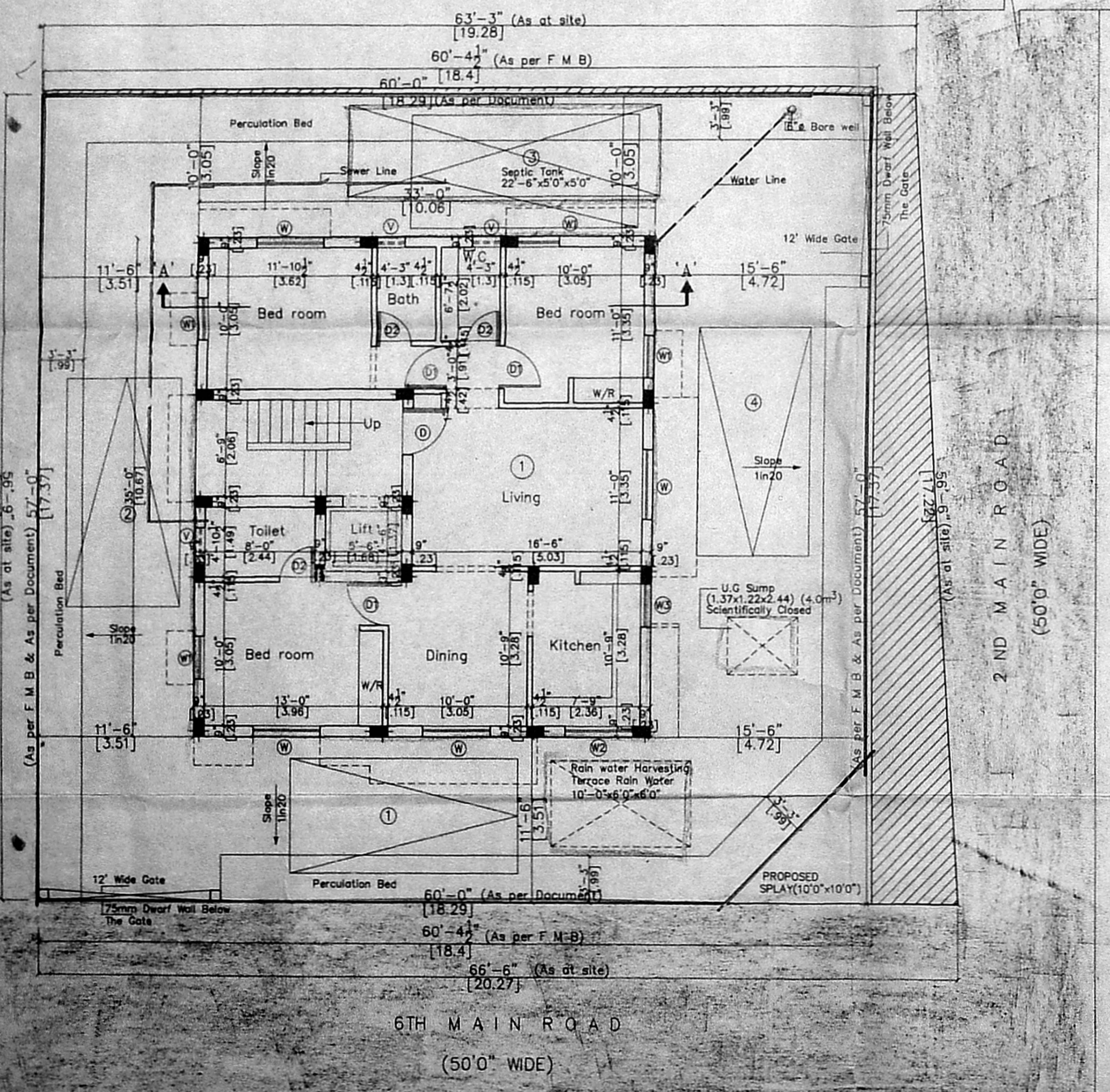
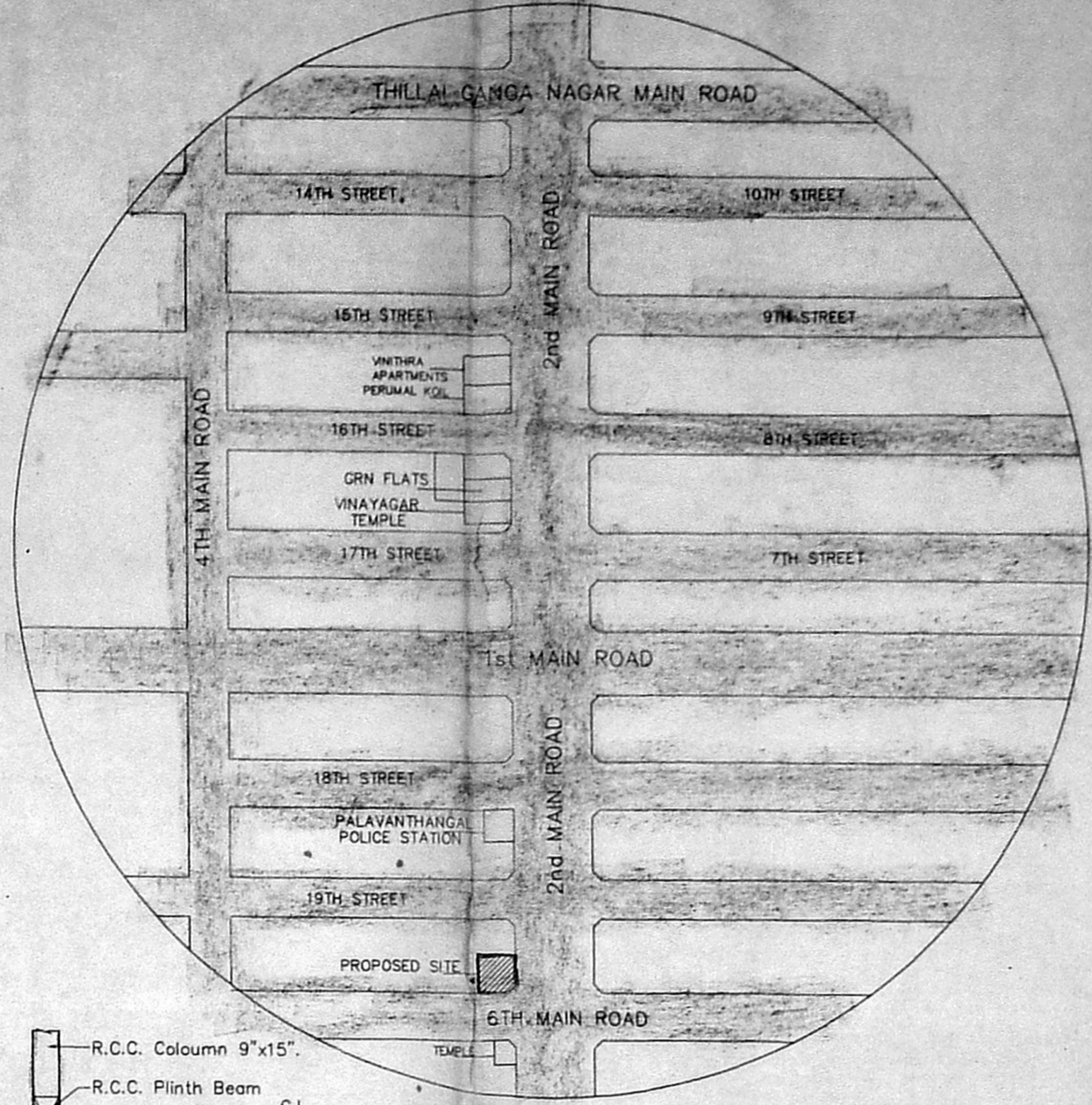
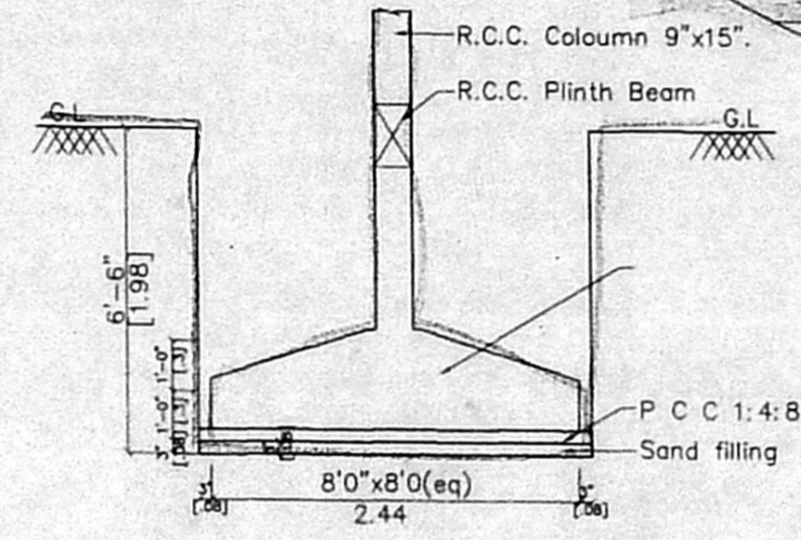
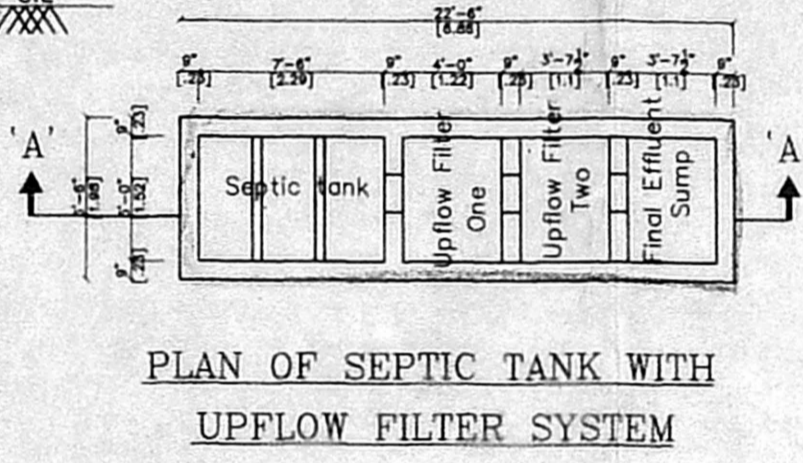
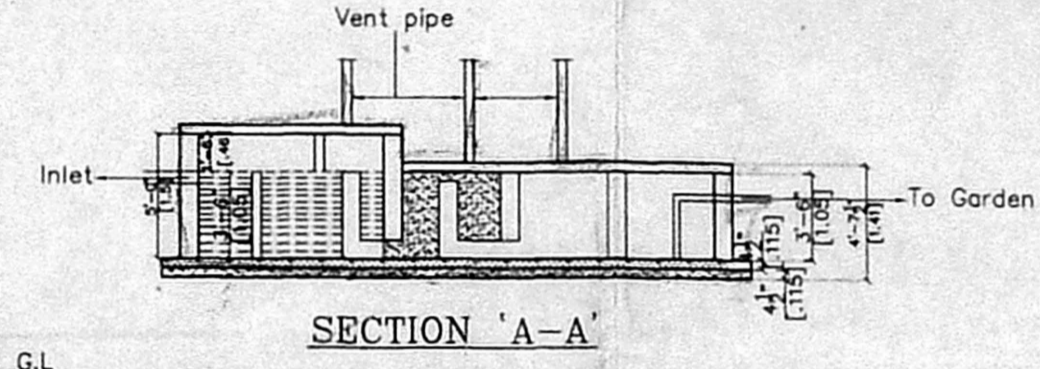
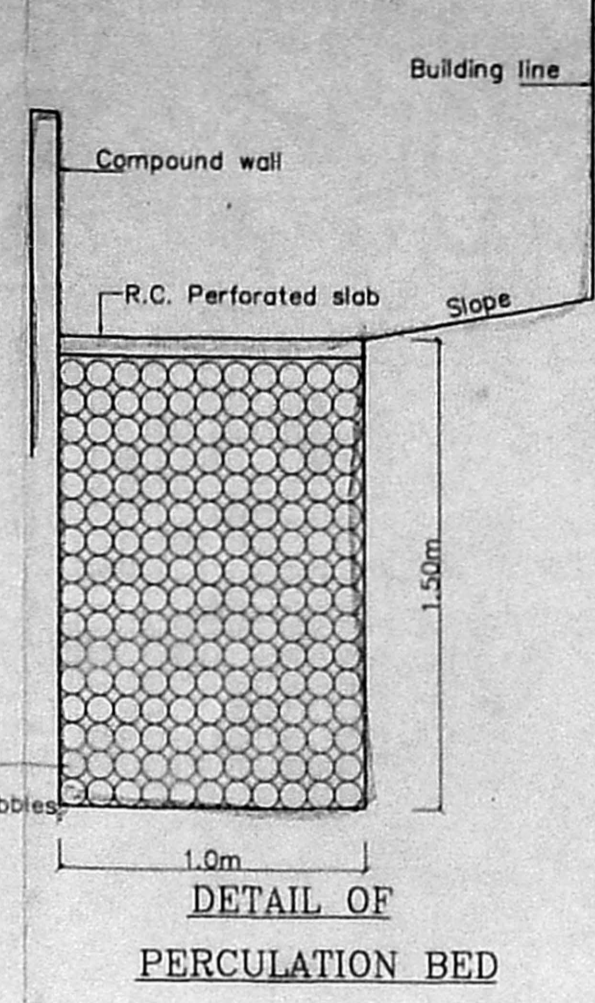
Planning Permit No. B/Spl. Hdy/129/2003

APPROVED

SUBJECT TO THE CONDITIONS IN THIS OFFICE LETTER.

No. B/4713/2003 Date 09.6.2003

FOR MEMBER SECRETARY CHENNAI METROPOLITAN DEVELOPMENT AUTHORITY CHENNAI-600 008.



Schedule of joinery

No	Width	Height	Description
D	3'3"	7'0"	C.W Door
D1	3'0"	7'0"	C.W Door
D2	2'6"	7'0"	C.W Door
W	4'10 1/2"	4'6"	C.W Slided window
W1	3'0"	4'6"	C.W Glazed window
W2	4'10 1/2"	3'0"	C.W Glazed window
W3	3'0"	3'0"	C.W Glazed window
W4	7'0"	6'3"	C.W Glazed window
V	2'0"	3'0"	Ventilator

- SPECIFICATION**
- P.C.C IN C.C 1:4:8
 - R.C.C in 1:2:4
 - 230 mm Brick work in cm 1:5
 - 115 mm Brick work in cm 1:5
 - Plastering the ceiling in cm 1:3
 - Plastering the walls in cm 1:4
 - Weathering course in brick jelly lime concrete with a course of flat tiles.
 - The O.H.T is scientifically closed.
 - The U.G sump is scientifically closed.
 - All w.c's in ground floor riser by 0.91m from ground level.

Area statement

Proposed construction:

	Sq.ft	Sq.m
Plot area	3420.00	317.72
Ground Floor Area	1155.00	107.30
First Floor Area	1293.37	120.16
Second Floor Area	1293.37	120.16
Third Floor Area	1293.37	120.16
Total Builtup Area	5035.11	467.77

F.S.I Applied for : 1.472

Plot coverage : 37.82 %

Legend

Proposed construction	---
Boundary line	---
Roads	---
Sewer line	---
Water line	---

OWNER :

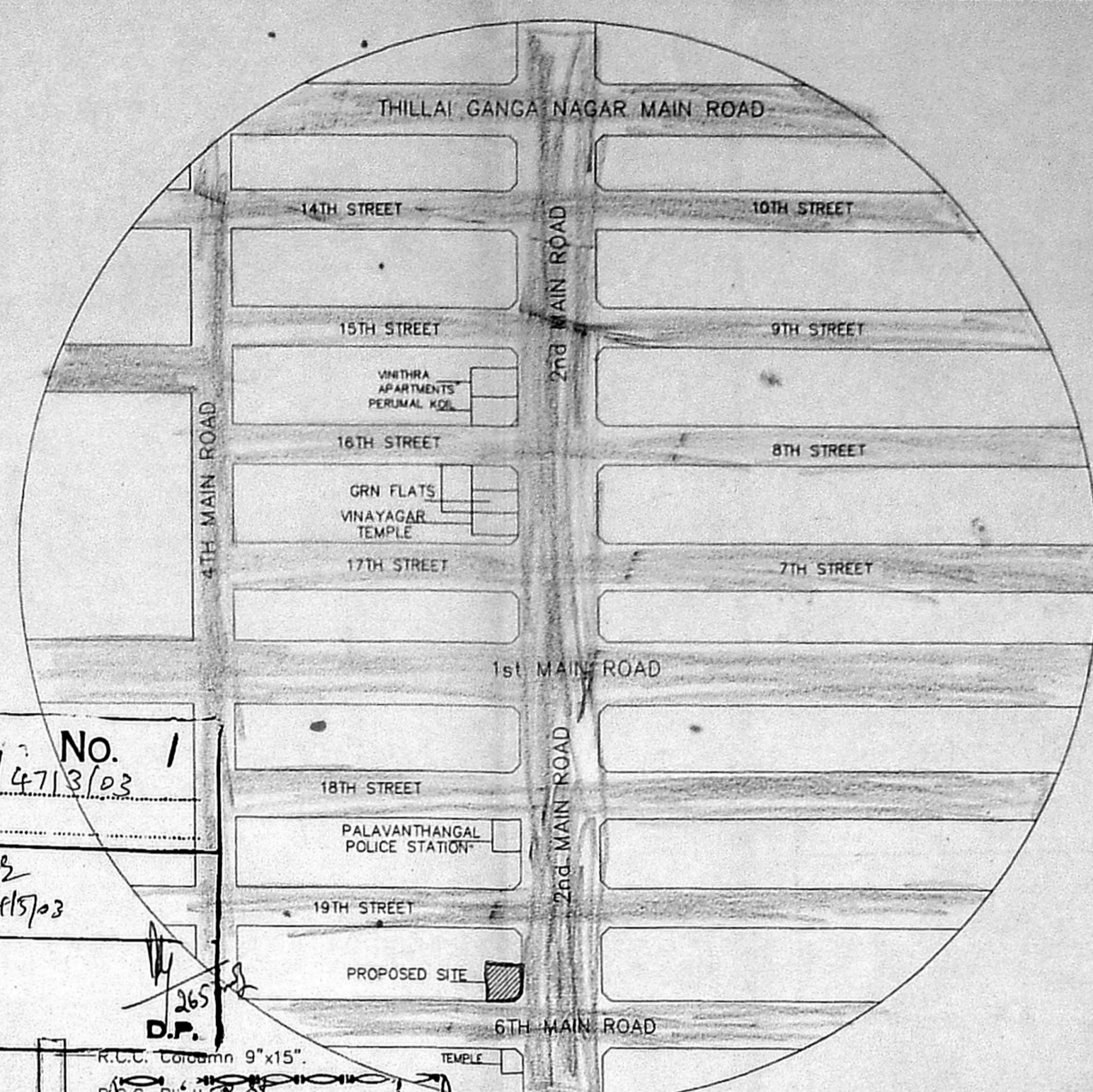
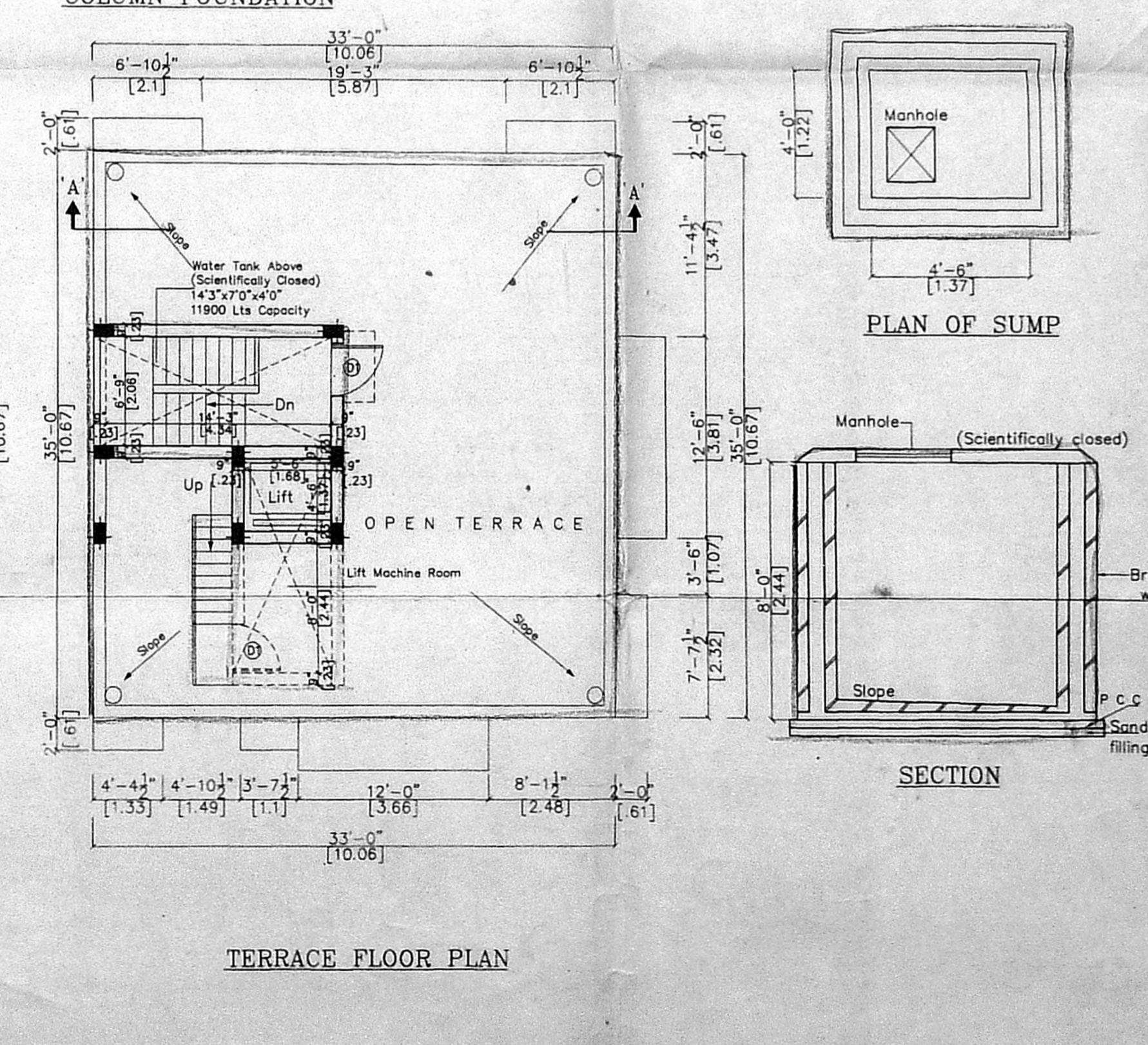
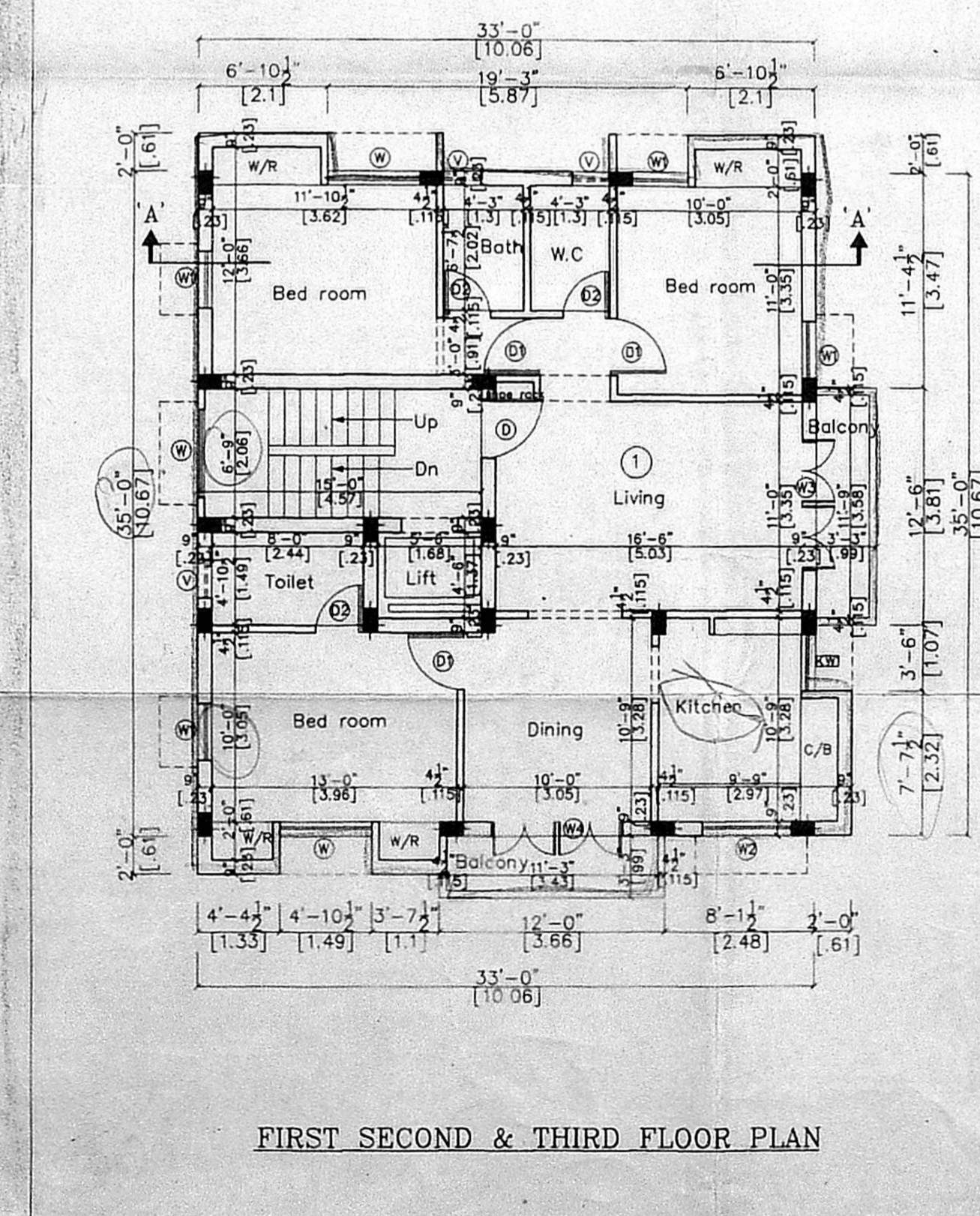
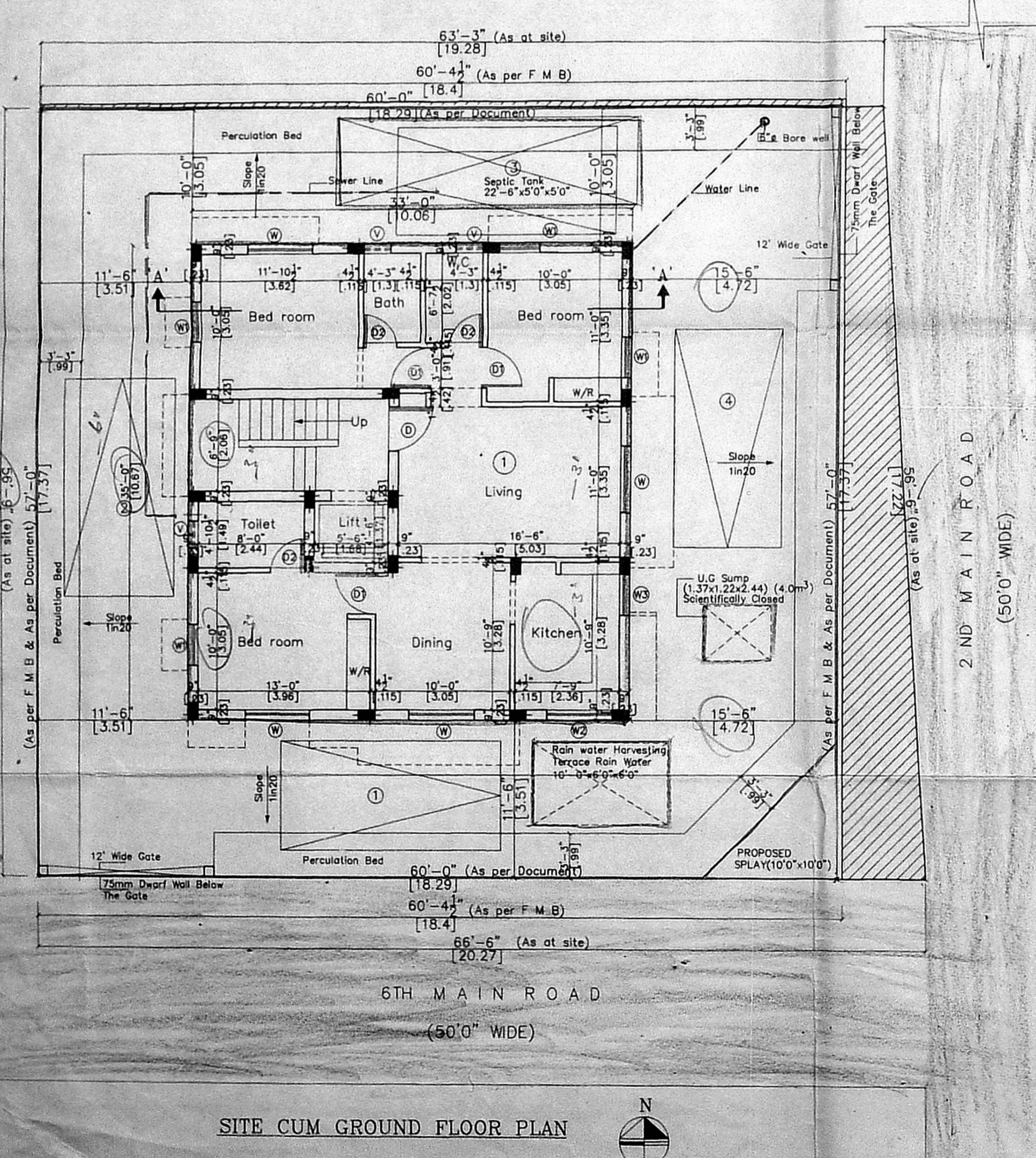
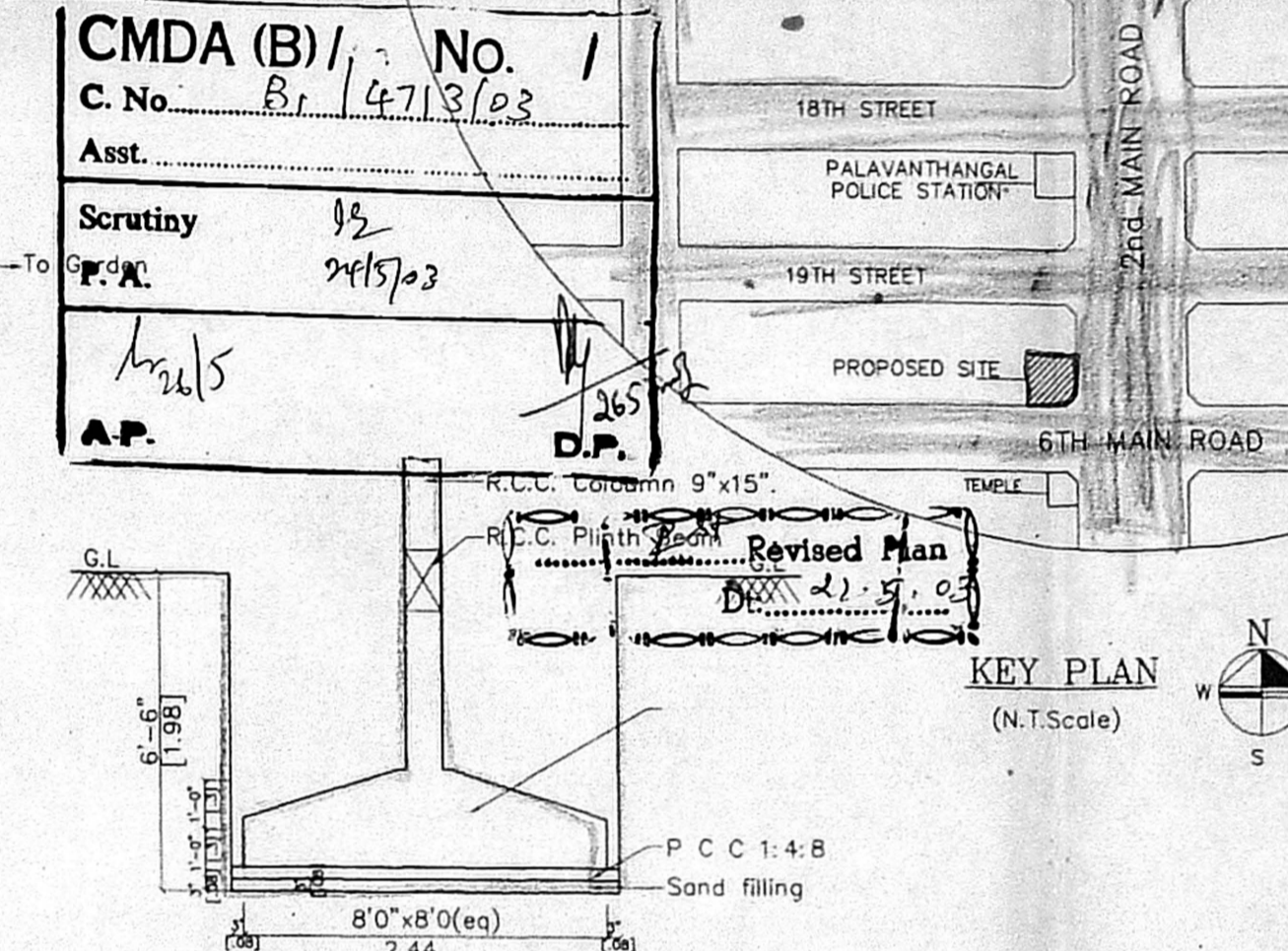
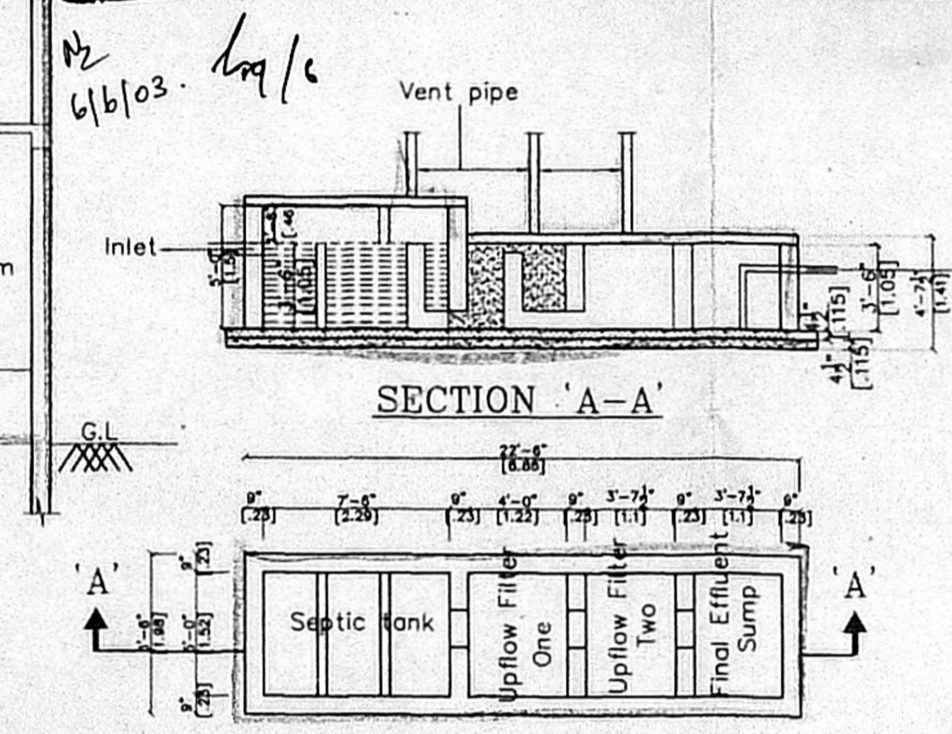
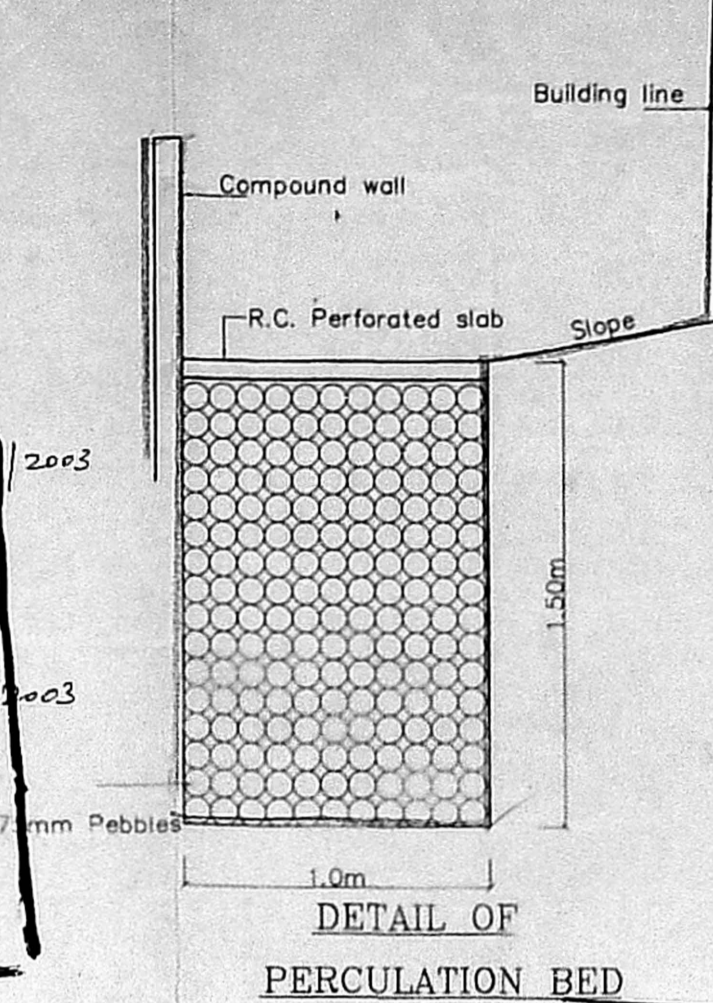
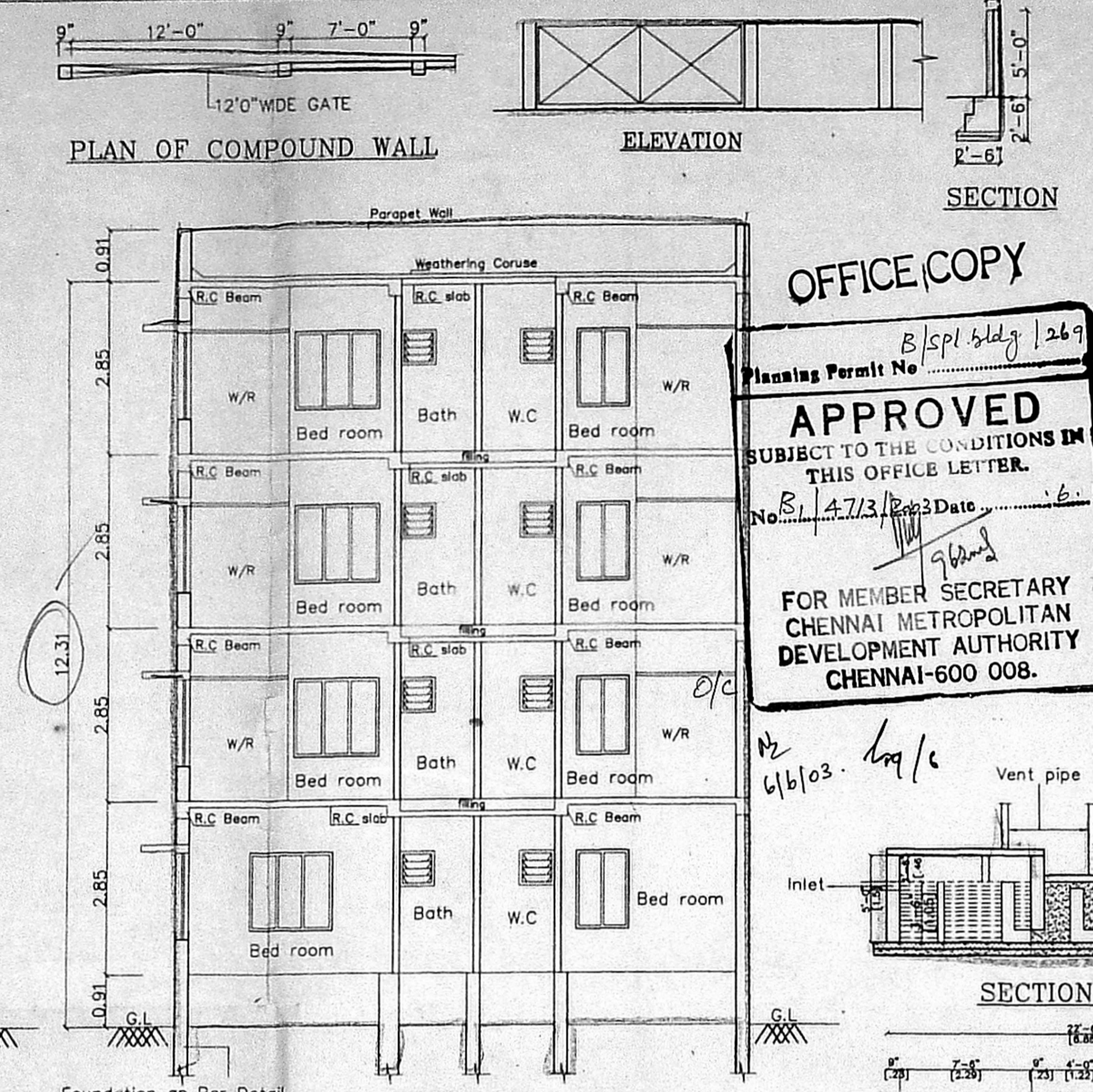
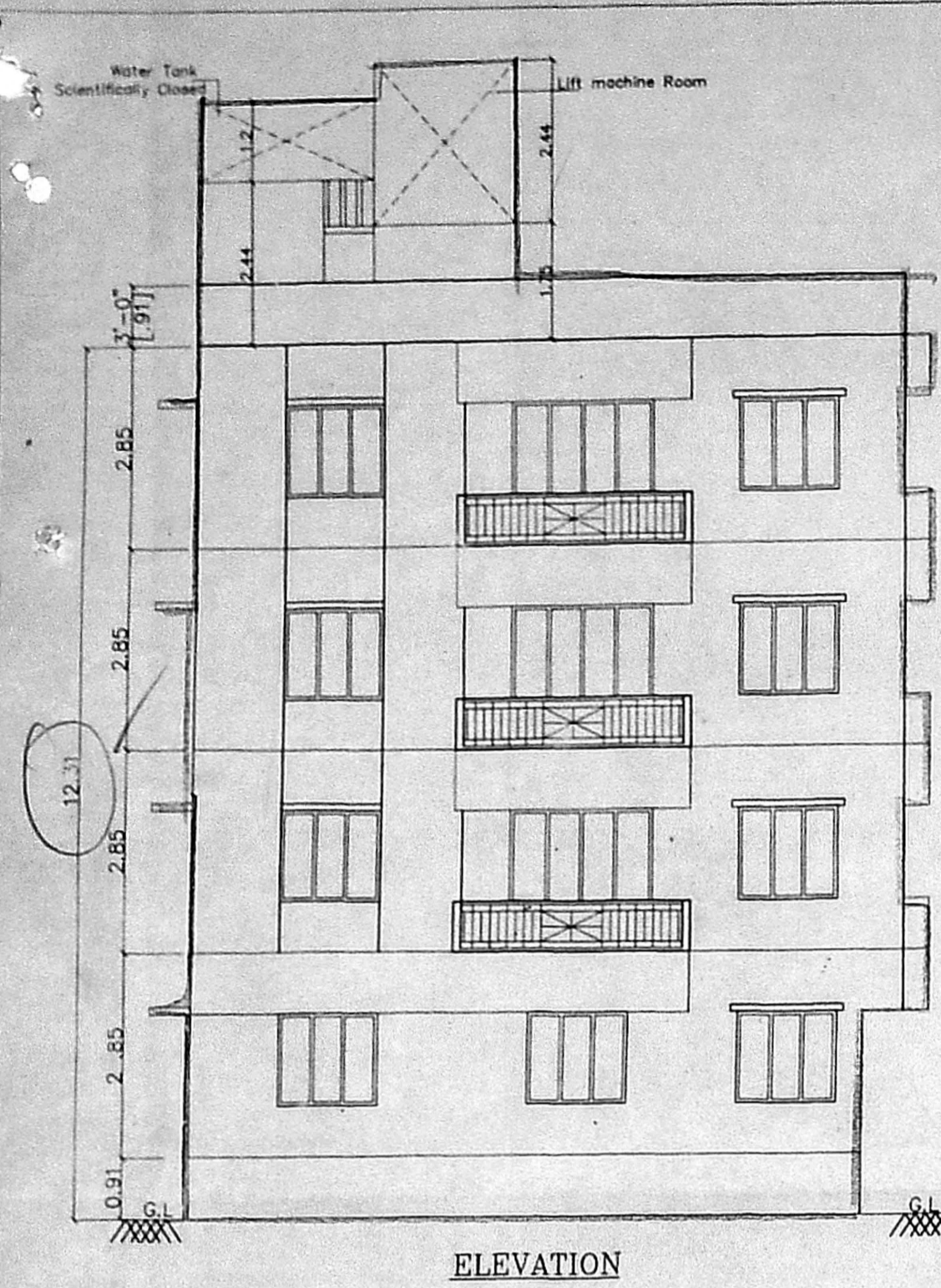
JOB TITLE

Plan Showing the Proposed Residential Flats at Plot No:C-243/B Door No:1/54, 2nd Main Road, Nanganallur Chennai-61 Bearing S:No: 100/9 Ullagaram Village Tambaram Taluk, Kanchipuram District

Scale : 1"=8'0" Date : 12-02-2003

Licensed Surveyor:

V. Srinivasan
 V. SRINIVASAN, A.I.A.
 Registered Architect - CA 186119755
 Licensed Surveyor - Corporation of Chennai
 R. A. No. 344
 Q-Block No. 37, 17th St, Anna Nagar,
 Chennai-600 040. Ph: 2 628 6529



Schedule of joinery

No	Width	Height	Description
D	3'3"	7'0"	C.W Door
D1	3'0"	7'0"	C.W Door
D2	2'6"	7'0"	C.W Door
W	4'10 1/2"	4'6"	C.W Glazed window
W1	3'0"	4'6"	C.W Glazed window
W2	4'10 1/2"	3'0"	C.W Glazed window
W3	3'0"	3'0"	C.W Glazed window
W4	7'0"	6'3"	C.W Glazed window
V	2'0"	3'0"	Ventilator

- SPECIFICATION
- P.C.C IN C.C 1:4:8
 - R.C.C in 1:2:4
 - 230 mm Brick work in cm 1:5
 - 115 mm Brick work in cm 1:5
 - Plastering the ceiling in cm 1:3
 - Plastering the walls in cm 1:4
 - Weathering course in brick jelly lime concrete with a course of flat tiles.
 - The O.H.T is scientifically closed.
 - The U.G sump is scientifically closed.
 - All w.c's in ground floor riser by 0.91m from ground level.

Area statement

Proposed construction:

	Sq.ft	Sq.m
Plot area	3420.00	317.72
Ground Floor Area	1155.00	107.30
First Floor Area	1293.37	120.16
Second Floor Area	1293.37	120.16
Third Floor Area	1293.37	120.16
Total Builtup Area	5035.11	467.77

F.S.I Applied for : 1.472

Plot coverage : 37.82 %

Legend

Proposed construction	---
Boundary line	---
Roads	---
Sewer line	---
Water line	---

OWNER :

JOB TITLE

Plan Showing the Proposed Residential Flats at Plot No: C-243/B Door No: 1/54, 2nd Main Road, Nanganallur Chennai-61 Bearing S: No: 100/9 Ullagaram Village Tambaram Taluk, Kanchipuram District

Scale : 1"=8'0"

Date : 12-02-2003

Licensed Surveyor:

V. SRINIVASAN, A.I.A.
Registered Architect - CA/9619755
Licensed Surveyor - Corporation of Chennai
R. A. No. 344
Q-Block No. 37, 17th St. Anna Nagar,
Chennai - 600 040. Pht. 2 628 6529